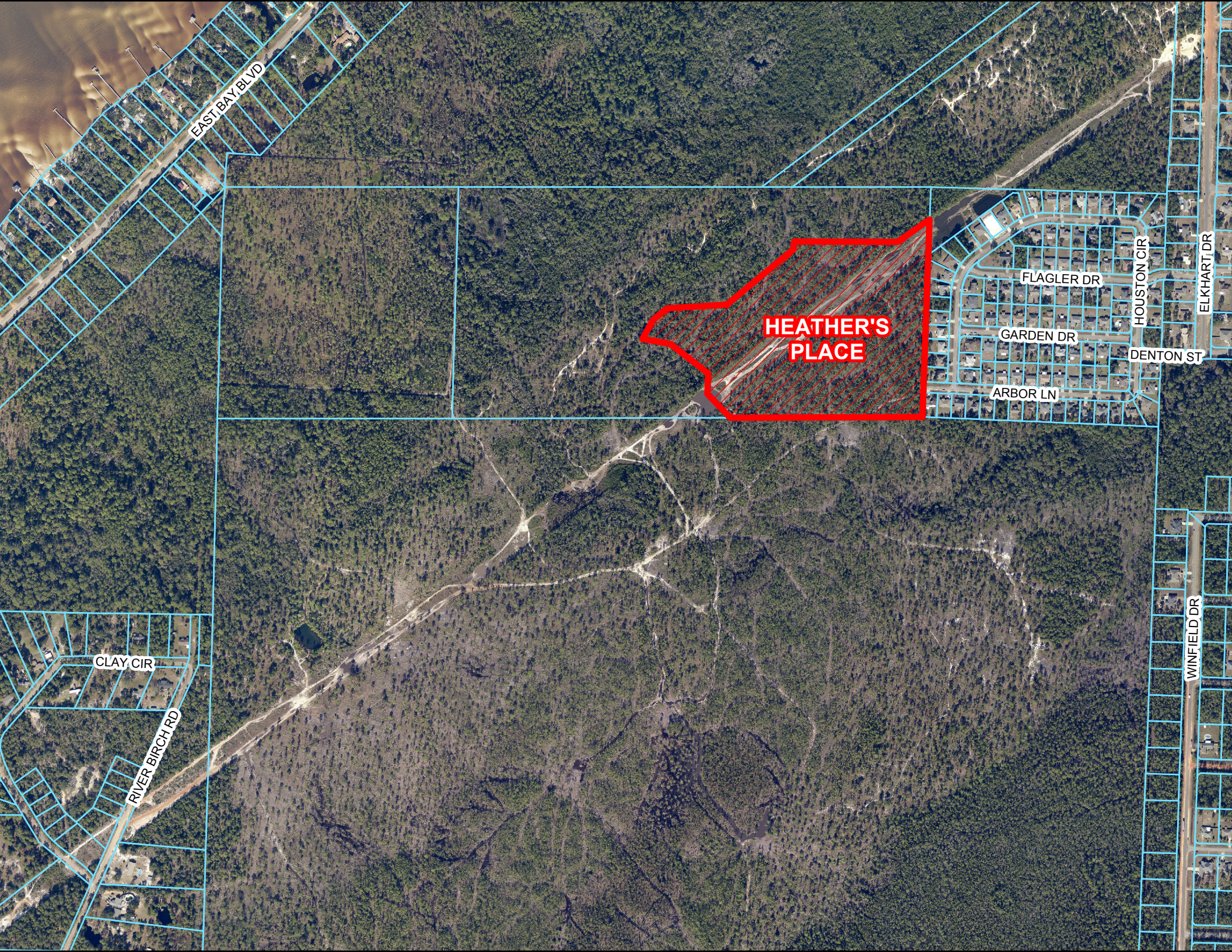
EAST BAY BLVD
HEATHER'S PLACE
FLAGLER DR
HOUSTON CIR
ELKHART DR
GARDEN DR
DENTON ST
ARBOR LN
CLAY CIR
RIVER BIRCH RD
WINFIELD DR

HEATHER'S PLACE

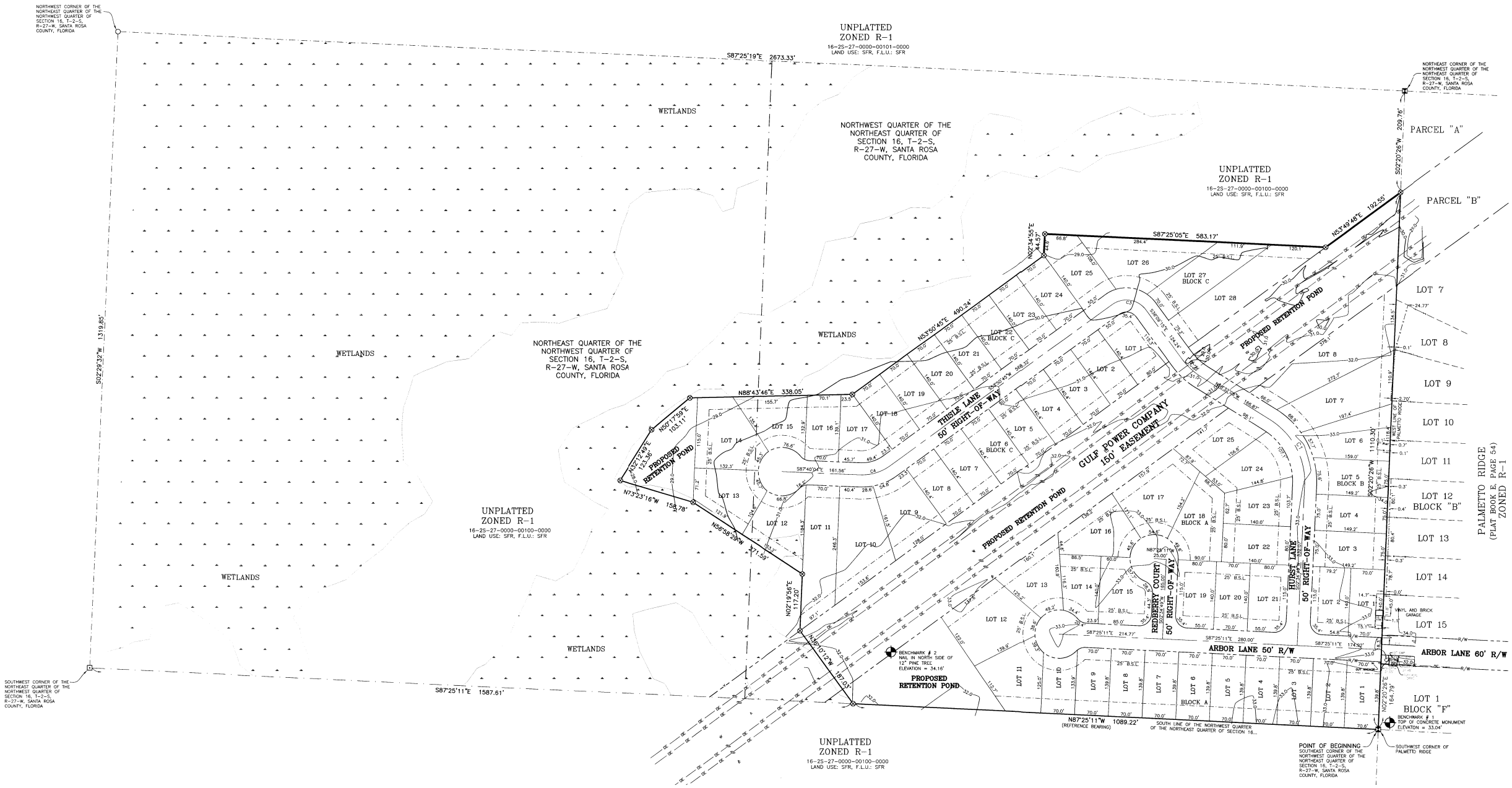

A PRELIMINARY PLAT OF

HEATHER'S PLACE

BEING A PORTION OF SECTION 16, TOWNSHIP 2 SOUTH, RANGE 27 WEST, SANTA ROSA COUNTY, FLORIDA

60 LOTS ZONED R-1

MAY 2016

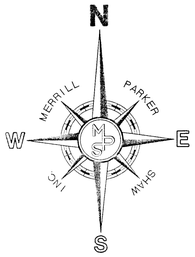

GRAPHIC SCALE

100 0 50 100 200 400

(IN FEET)
1 inch = 100 ft.

OWNER/DEVELOPER:

EDWIN HENRY
c/o U.I.L. FAMILY LIMITED
PARTNERSHIP
PACE, FLORIDA 32571
PHONE: 850-994-0984

ENGINEER:

DAVID W. FITZPATRICK, P.E.
10250 N. PALAFOX STREET
PENSACOLA, FL 32534
PHONE: 850-476-8677

SURVEYOR:

E. WAYNE PARKER
MERRILL PARKER SHAW, INC.
4928 N. DAVIS HIGHWAY
PENSACOLA, FL 32503
(850) 478-4923

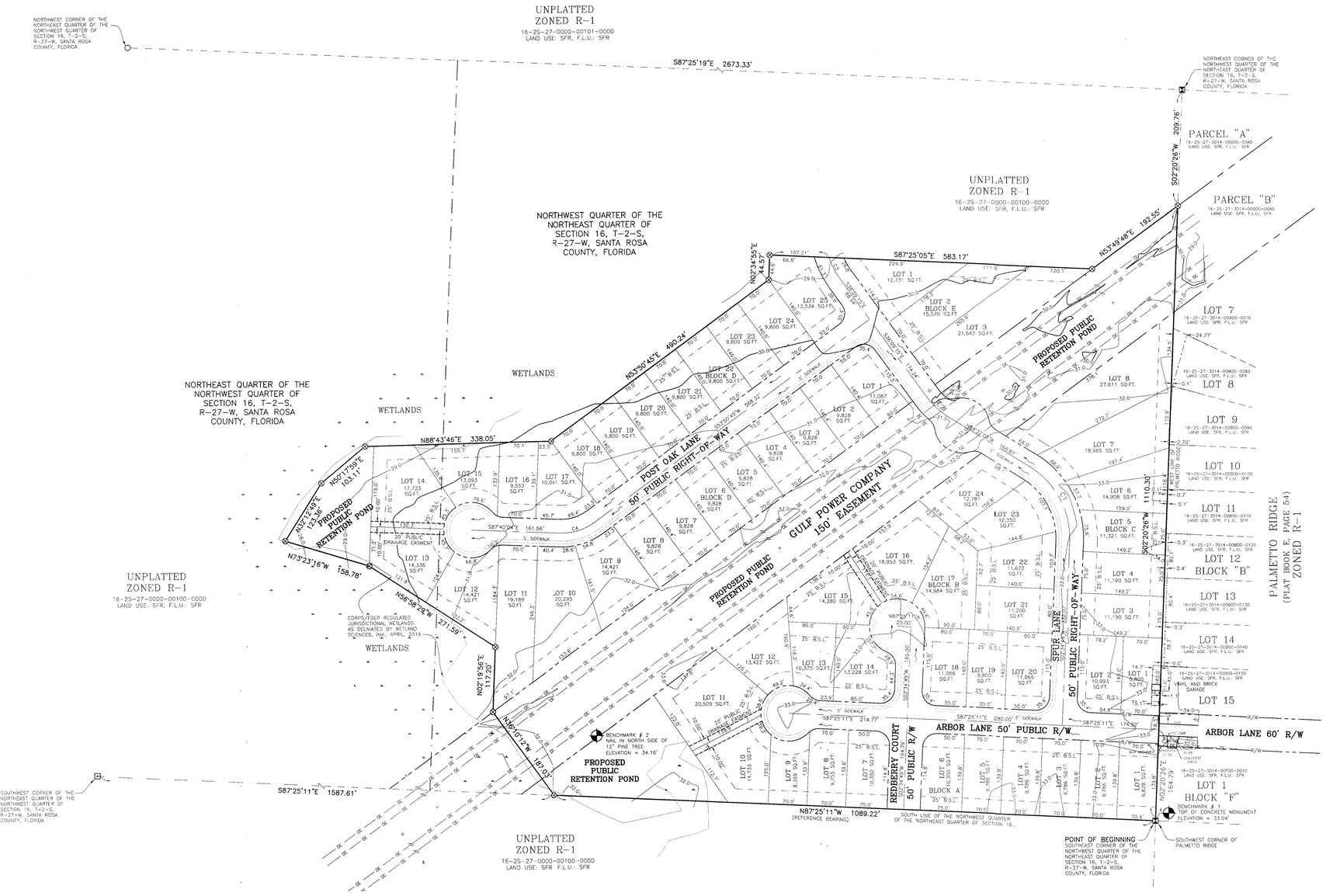

CURVE TABLE					
CURVE	LENGTH	RADIUS	DELTA	BEARING	CHORD
C1	160.00	150.00	61°06'57"	N27°58'40"W	152.52
C2	58.59	150.00	22°22'53"	S47°20'42"E	58.22
C3	44.39	150.00	16°57'15"	N27°40'38"W	44.22
C4	67.17	100.00	38°29'11"	N73°05'20"E	65.92

MERRILL PARKER SHAW, INC.
4928 N. DAVIS HWY.
PENSACOLA, FL 32503
PROFESSIONAL SURVEYING SERVICES
PH: (850) 478-4923
FAX: (850) 478-4924
FLORIDA CORPORATION NUMBER 7174